


SIDES METRES		DIRECTIONS	CO-ORDINATES Y SYSTEM Lo 31° x			S.G. No.
		Constant		±0,00	+ 32 00 000,00	1016/1988 <i>Approved</i> <i>S. J. de Wet</i> Surveyor-General 1988-05-03
AB	36,96	323 50 10	A	+37 853,21	+ 92 276,57	
BC	76,02	335 22 10	B	+37 831,40	+ 92 306,41	
CD	136,15	350 42 50	C	+37 799,72	+ 92 375,51	
DE	155,72	340 57 10	D	+37 777,75	+ 92 509,88	
EF	134,86	303 22 20	E	+37 726,93	+ 92 657,07	
FG	675,68	91 24 10	F	+37 614,31	+ 92 731,25	
GH	7,25	172 55 10	G	+38 289,79	+ 92 714,72	
HA	614,08	225 25 50	H	+38 290,68	+ 92 707,52	
<u>Indicatory Data.</u>						
GJ	4,62	271 24 10	J	+38 285,17	+ 92 714,83	
HK	5,76	225 25 50	K	+38 286,58	+ 92 703,48	
		183 Harrison	Δ	+34 936,26	+ 92 212,10	
		189 Clement	Δ	+38 176,51	+ 92 947,19	

Beacon Descriptions.

- A, E ----- 20 mm Iron Peg in concrete Block.
- B, C ----- 25 mm Drill Hole in Stone Outcrop.
- D, E ----- 20 mm Iron Peg in concrete Block  
next to Rail Section Fence Corner Post.
- G, H ----- No Beacon.
- J ----- 20 mm Iron Pipe and Stones.
- K ----- Base of 75 mm Iron Pipe Leaning East,  
Being South of Wagon Axle.



Reg. Div.  
**FT**

**SCALE:**

The figure **A B C D E F G H**  
represents **13,9026 Hectare** of land, being

**SUB 328 (OF 316) OF THE FARM UITKOMST AND DOORNRUG N°852**

situate in the **Administrative District and Province of Natal.**

surveyed in **August 1986, September 1986 and February 1988**  
by me *[Signature]*

Land Surveyor

This diagram relates to  No. <b>D/G 26623/1988</b>  Registrar of Deeds.	The original diagram is S.G.  No. <b>3270/1986</b>  Transfer/Grant  No.	File No. <b>852 ( Vol III )</b>  S.R. No. <b>424/1988</b>  Comp. <b>FT-8A-3</b> <b>FTSO-31</b>  Degree Sheet <b>59</b>
--	---	---

S.G. No.

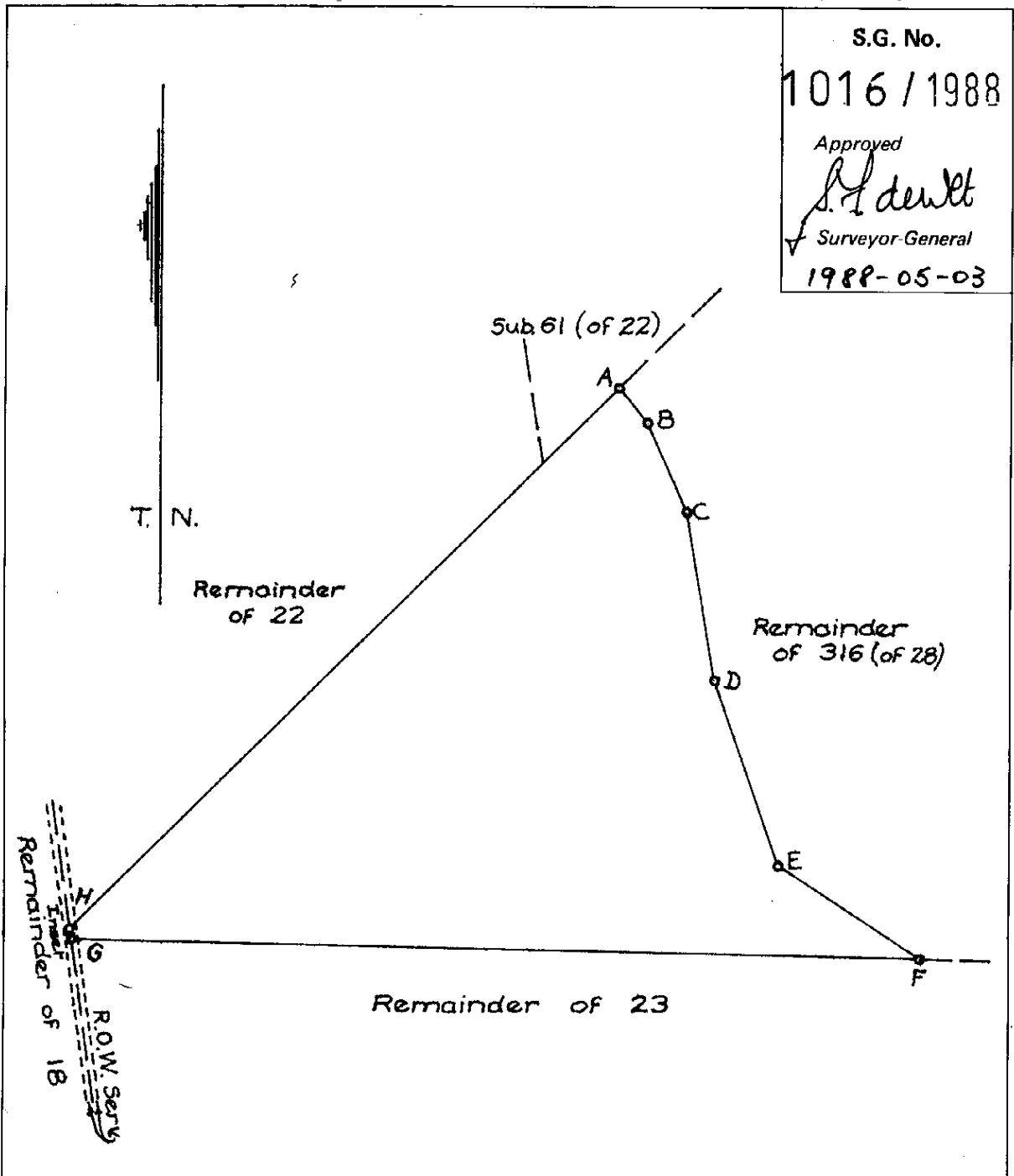
1016/1988

Approved

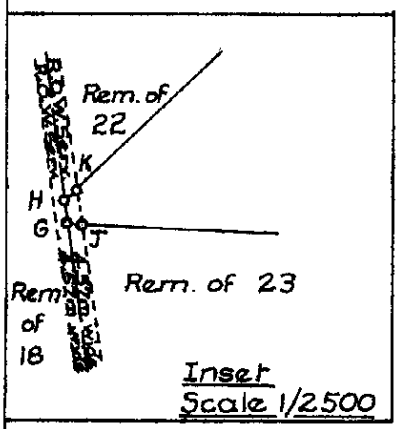
*S. J. deWitt*

Surveyor-General

1988-05-03



Reg. Div.  
FT



S

Surveyed in August 1986, September 1986 and February 1988  
by me *S. J. deWitt*  
Land Surveyor

SCALE: 1/5000