

SIDES METRES		ANGLES DIRECTIONS		CO-ORDINATES Y SYSTEM Lo 31° X		S.G. No.  1951/1990  Approved <i>S.F. Dewet</i> Surveyor-General 1990-09-18
		Constants		+	0,00	
AB	2074,85	A	84 15 20	B	+ 59079,78	+ 39650,99
BC	89,37	B	96 57 30	C	+ 59141,03	+ 39716,07
CD	89,77	C	156 31 20	D	+ 59223,50	+ 39751,52
DE	94,69	D	198 54 00	E	+ 59293,69	+ 39815,07
EF	137,48	E	158 38 40	F	+ 59422,21	+ 39863,90
FG	110,44	F	166 23 00	G	+ 59531,78	+ 39877,71
GH	224,81	G	147 29 00	H	+ 59734,97	+ 39781,53
HJ	66,31	H	182 27 50	J	+ 59796,07	+ 39755,77
JK	99,99	J	147 14 20	K	+ 59852,52	+ 39673,24
KL	140,18	K	205 16 30	L	+ 59973,49	+ 39602,40
LM	75,33	L	231 54 20	M	+ 60043,55	+ 39630,07
MN	125,14	M	107 22 00	N	+ 60122,33	+ 39532,84
NP	274,21	N	182 34 50	P	+ 60392,01	+ 39483,19
PQ	198,15	P	162 56 40	Q	+ 60567,80	+ 39391,74
QR	245,41	Q	194 38 20	R	+ 60807,06	+ 39337,18
RS	48,84	R	210 39 20	S	+ 60853,56	+ 39352,11
ST	74,21	S	208 10 10	T	+ 60905,13	+ 39405,48
TU	106,77	T	168 16 50	U	+ 60993,38	+ 39465,58
UV	165,79	U	146 30 10	V	+ 61159,15	+ 39467,79
VW	194,63	V	202 07 30	W	+ 61338,46	+ 39543,48
WX	235,20	W	5 02 30			
XY	738,48	X	204 22 00			
YZ	403,34	Y	256 42 00			
ZA	710,92	Z	96 41 00			

EXCLUDED FIGURE

A1B1	100,58	A1	90 00 00
B1C1	160,93	B1	90 00 00
C1D1	100,58	C1	90 00 00
D1A1	160,93	D1	90 00 00

DATA CONTINUED ON SHEET 2

Components

1. The figure A d M Z excluding the figure A1 B1 C1 D1 represents the Remainder of Sub 4 of the farm Success No. 1113 vide diagram Sub Vol 53 fol 76 and Deed of Transfer No. 136/1881
2. The figure Y N P Q R S T U V W X represents the Remainder of Sub 2 (of 1) of the farm Nooitgedacht No. 1149 vide diagram Sub Vol 23 fol 146 and Deed of Transfer No. 507/1866
3. The figure d B C D E F G H J K L represents the Remainder of the farm Chard No 5015 vide diagram Grant Vol 91 fol 4 and Deed of Grant No. 5015

SCALE:

The figure A B C D E F G H J K L M N P Q R S T U V W X Y Z excluding the figure A1 B1 C1 D1 represents 160,0749 Hectares of land, being

THE FARM MOOKLOOF NO. 16196

(and comprises the properties 1 - 3 listed above)

situate in the Administrative District and Province of Natal.

compiled surveyed in June 1990

by me

*H.N. Wicks.*

Land Surveyor

This diagram relates to No. <i>C.C.T</i>  <i>27917/1990</i>  Registrar of Deeds.	The original diagram is No. Transfer/Grant No.	File No. 16196 S.R. No. Compiled Comp. FTNM Degree Sheet 47



SIDES METRES		ANGLES		CO-ORDINATES Y SYSTEM Lo 31° X			S. G. No.	
INDICATORY DATA				Constants	+	0,00	+3200000,00	1951/1990
E1B	4,00	E1BC	83 02 30	E1	+	59077,22	+ 39654,07	Approved <i>S. J. deWet</i> Surveyor-General 1990-09-18
F1C	10,00	BCF1	99 56 20	F1	+	59135,04	+ 39724,08	
G1D	10,00	CDG1	80 31 00	G1	+	59218,09	+ 39759,93	
H1E	10,00	DEH1	100 40 40	H1	+	59288,47	+ 39823,60	
J1F	10,00	EFJ1	98 41 10	J1	+	59420,11	+ 39873,68	
K1G	15,62	FGK1	174 11 10	K1	+	59547,00	+ 39881,23	
L1H	10,00	GHL1	88 53 40	L1	+	59739,08	+ 39790,65	
M1J	10,00	HJM1	106 30 00	M1	+	59802,41	+ 39763,50	
N1K	10,00	JKN1	77 41 10	N1	+	59859,38	+ 39680,51	
P1L	10,00	<del>KLP1</del>	<del>168 05 40</del>	P1	+	59982,79	+ 39606,07	
Q1N	12,00	MQ1N	180 00 00	Q1	+	60114,78	+ 39542,16	
R1P	10,00	NPR1	98 18 30	R1	+	60395,22	+ 39492,66	
S1Q	10,00	PQS1	81 42 50	S1	+	60571,09	+ 39401,19	
T1R	10,00	QRT1	74 40 30	T1	+	60806,63	+ 39347,17	
U1S	10,00	RSU1	75 47 10	U1	+	60848,26	+ 39360,59	
V1T	10,00	STV1	95 58 00	V1	+	60898,70	+ 39413,14	
W1U	10,00	TUW1	113 44 10	W1	+	60991,55	+ 39475,42	
X1V	10,00	UVX1	81 22 40	X1	+	61157,52	+ 39477,66	
Y1W	7,00	VWY1	174 57 30	Y1	+	61344,65	+ 39546,76	
			9	△	+	50972,28	+ 35009,21	
			81	△	+	68638,22	+ 41006,25	

Servitude Note

The line a b represents the centre line of an Electric Power Transmission Servitude vide diagram S.G. No. 1495/1982 and Deed of Servitude No. 1086/1982



Compiled in June 1990 by me

*H. H. Wicks.*  
Professional Land Surveyor

For insets see sheet 4

S. G. No.

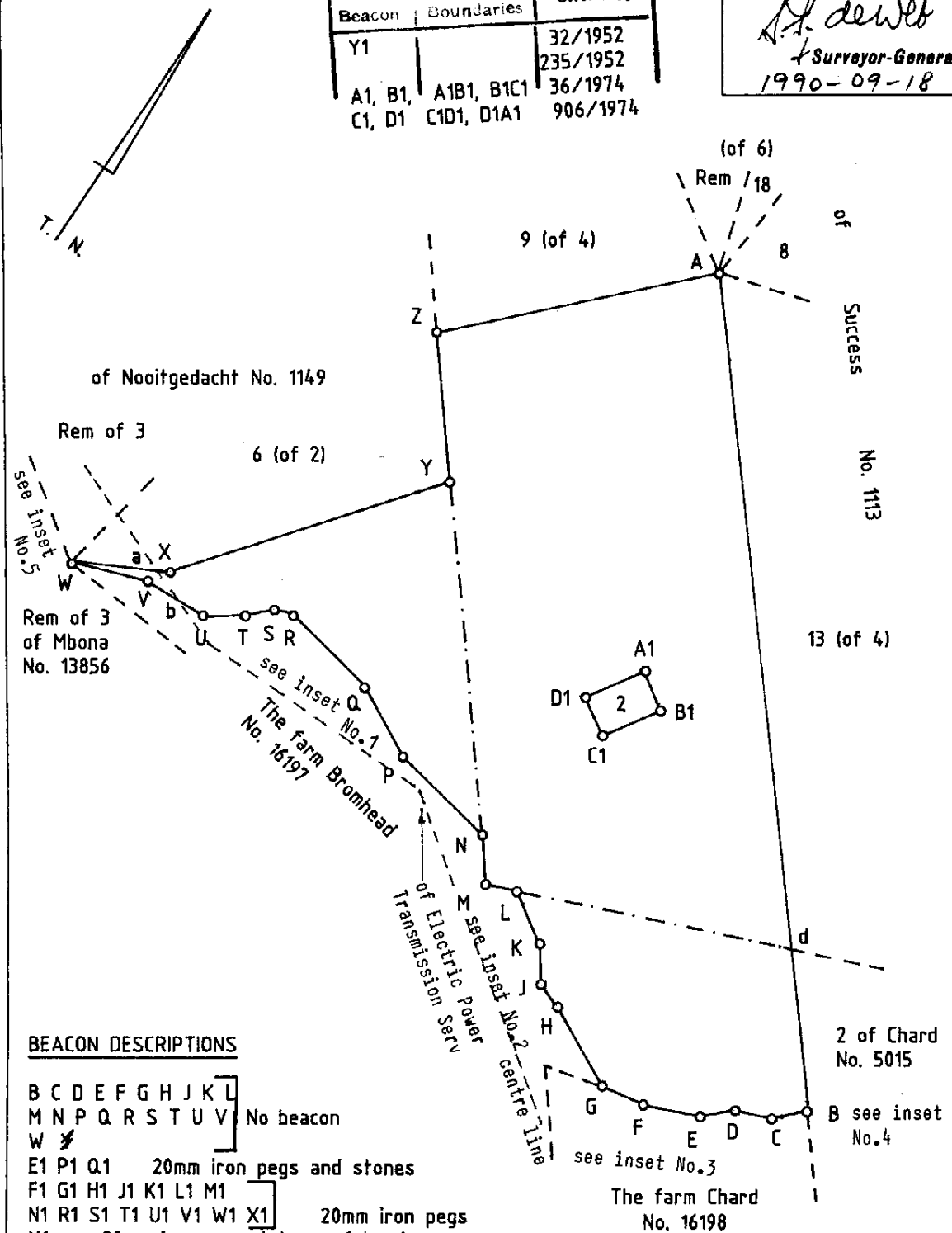
1951/1990

Approved

*A. de Wet*

Surveyor-General  
1990-09-18

ESTABLISHED		Ref No. S.R. No.
Beacon	Boundaries	
Y1		32/1952
		235/1952
A1, B1,	A1B1, B1C1	36/1974
C1, D1	C1D1, D1A1	906/1974



**BEACON DESCRIPTIONS**

- B C D E F G H J K L
- M N P Q R S T U V No beacon
- W ~~X~~
- E1 P1 Q1 20mm iron pegs and stones
- F1 G1 H1 J1 K1 L1 M1
- N1 R1 S1 T1 U1 V1 W1 X1 20mm iron pegs
- Y1 20mm iron peg at base of leaning sneezewood post



compiled in June 1990 by me

*H. N. Wicks*

Professional Land Surveyor

S.G. No.

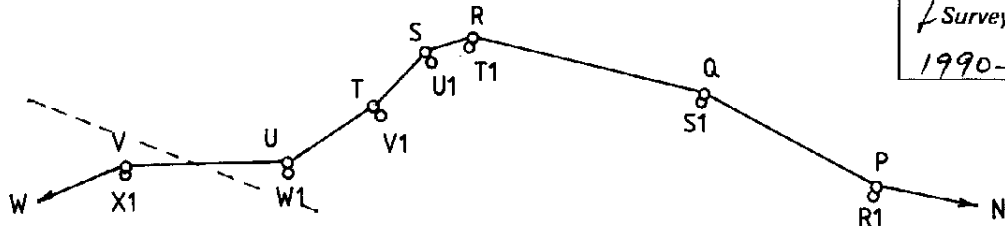
1951/1990

Approved

*A. H. Dewell*  
Surveyor-General

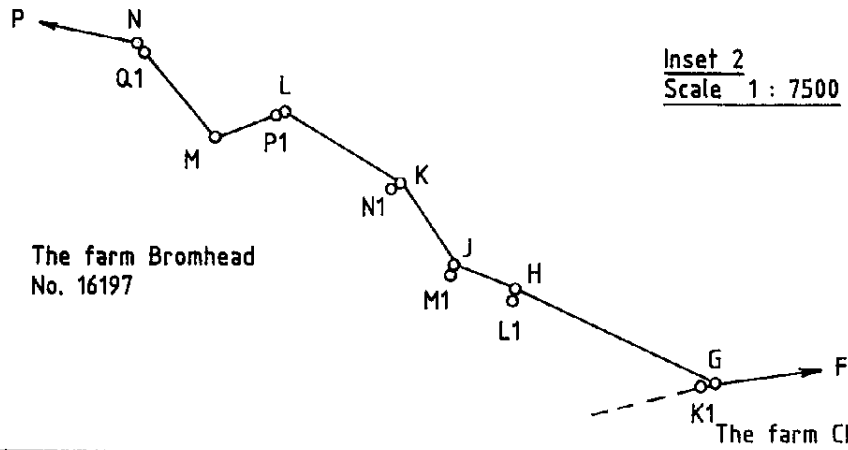
1990-09-18

Inset 1  
Scale 1 : 7500



The farm Bromhead No. 16197

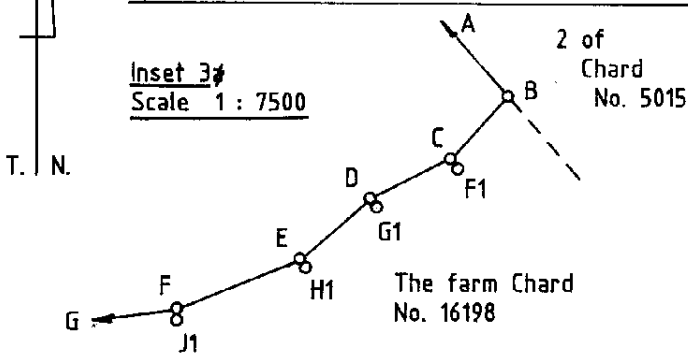
Inset 2  
Scale 1 : 7500



The farm Bromhead No. 16197

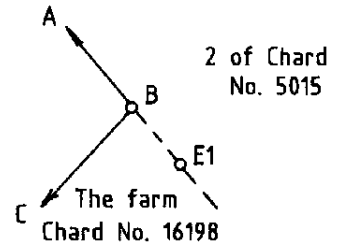
The farm Chard No. 16198

Inset 3  
Scale 1 : 7500



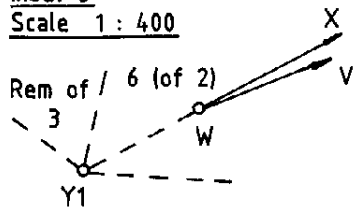
The farm Chard No. 16198

Inset 4  
Scale 1 : 400



The farm Chard No. 16198

Inset 5  
Scale 1 : 400



Rem of 3 of Mbona No. 13856

Reg. Div.  
**FT**

Compiled in June 1990 by me

*H. H. Wick*

Professional Land Surveyor

**SCALE:**

S.G. No.

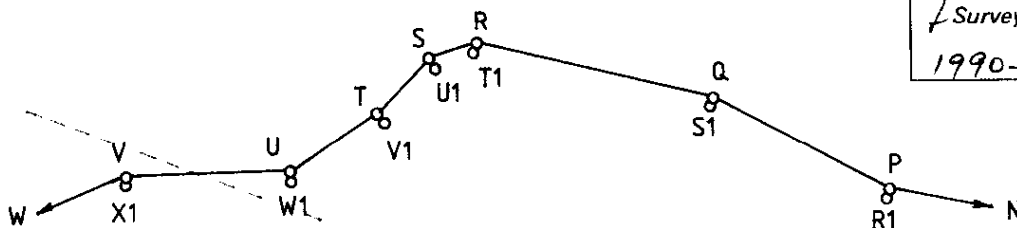
1951/1990

Approved

*S. J. de Wet*  
Surveyor-General

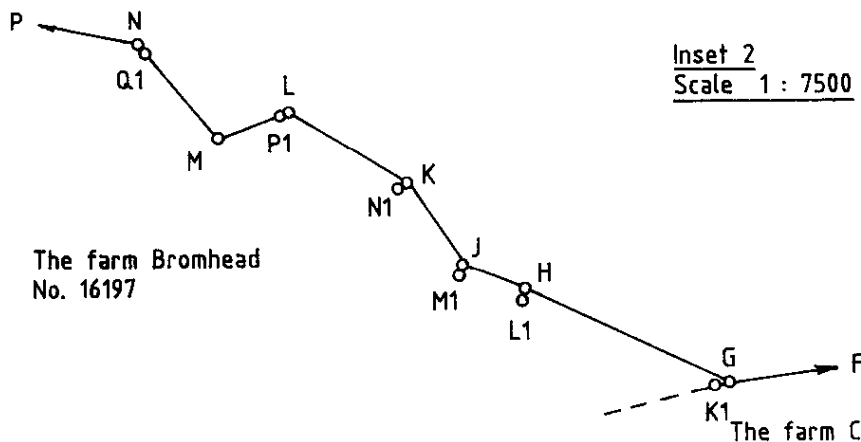
1990-09-18

Inset 1  
Scale 1 : 7500



The farm Bromhead No. 16197

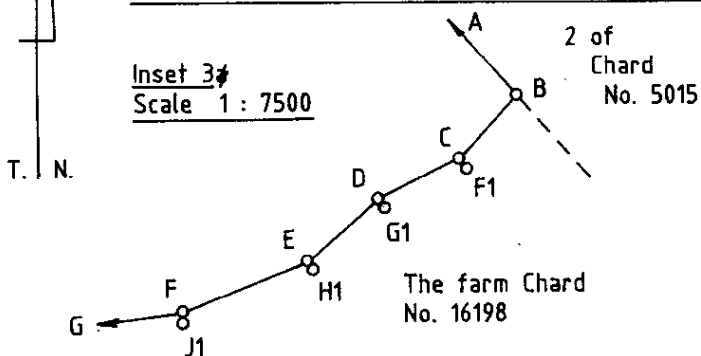
Inset 2  
Scale 1 : 7500



The farm Bromhead No. 16197

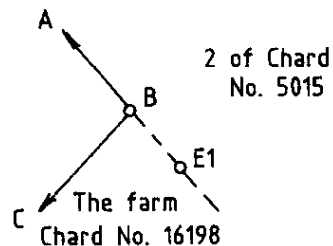
The farm Chard No. 16198

Inset 3  
Scale 1 : 7500



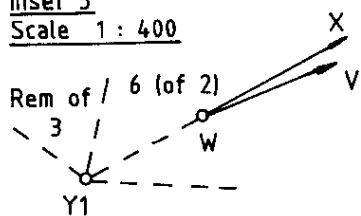
The farm Chard No. 16198

Inset 4  
Scale 1 : 400



The farm Chard No. 16198

Inset 5  
Scale 1 : 400



Rem of 3 of Mbona No. 13856

Compiled in June 1990 by me

*H. N. Wicko*

Professional Land Surveyor

~~SCALE~~

Reg. Div.  
**FT**

**S**